
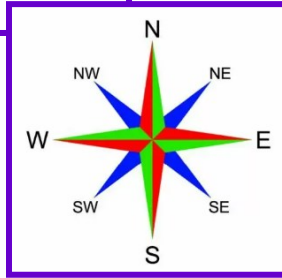
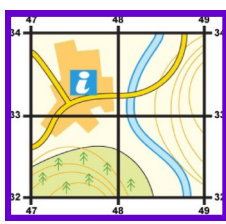
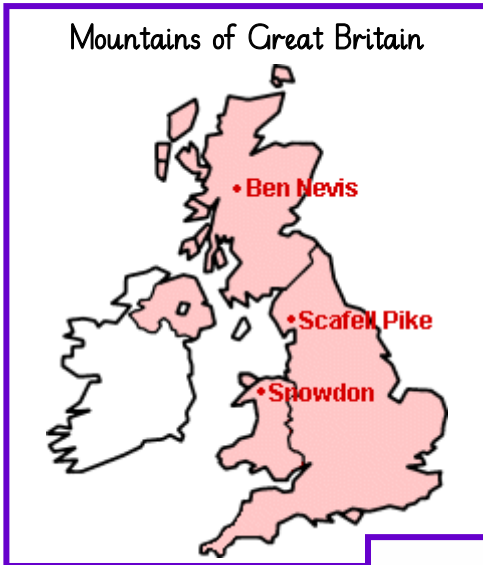


Year: 3
 Term: Summer 2
 Topic: What are the key geographical features of the United Kingdom?



Glossary

- agriculture** Factors of the area such as cultivating soil, growing crops and raising livestock.
- city (capital city)** The city or town that functions as the seat of government and administrative centre of a country or region.
- erosion** The process of eroding or being eroded by wind, water, or other natural agents.
- farming** The activity or business of growing crops and raising livestock.
- flooding** The covering or submerging of normally dry land with a large amount of water.
- fossil fuel** A natural fuel such as coal or gas, formed in the geological past from the remains of living organisms.
- mining** The process or industry of obtaining coal or other minerals from a mine.
- mountain** A large natural elevation of the earth's surface rising abruptly from the surrounding level; a large steep hill.
- renewable energy** Energy from a source that is not depleted when used, such as wind or solar power.
- non-renewable energy** Non-renewable energy comes from sources that will run out or will not be replenished in our lifetimes
- river** A large natural stream of water flowing in a channel to the sea, a lake, or another river.
- transport** Take or carry (people or goods) from one place to another by means of a vehicle, aircraft or ship.

